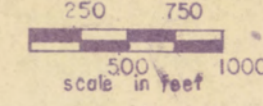


# ZONING MAP, ISLANDS PORTLAND, MAINE

PREPARED BY - PORTLAND PLANNING DEPARTMENT

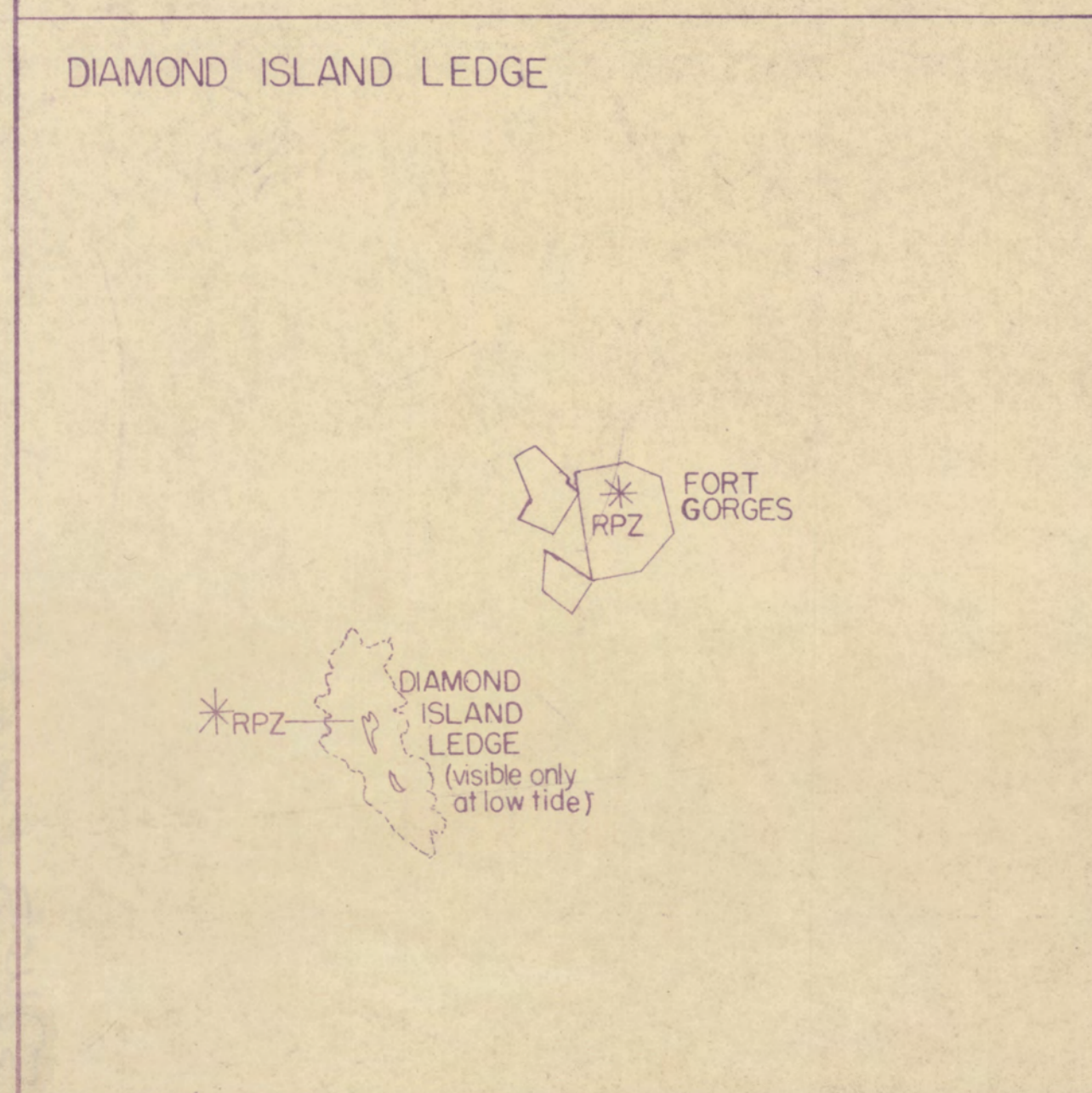
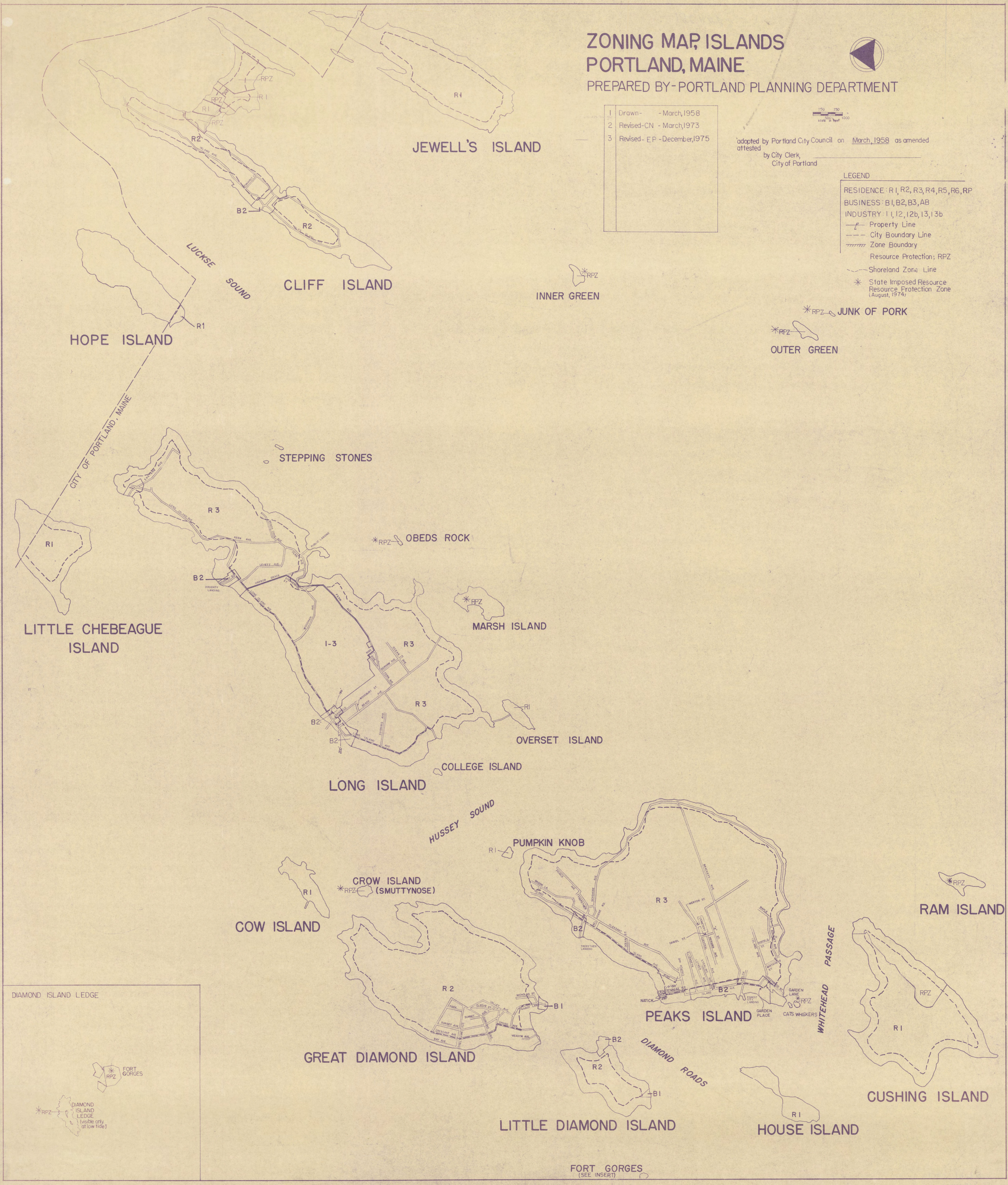


- 1 Drawn - March, 1958
- 2 Revised - CN - March, 1973
- 3 Revised - EP - December, 1975

Adopted by Portland City Council on March, 1958 as amended  
attested by City Clerk,  
City of Portland

### LEGEND

- RESIDENCE: R1, R2, R3, R4, R5, R6, RP
- BUSINESS: B1, B2, B3, AB
- INDUSTRY: I1, I2, I2b, I3, I3b
- Property Line
- - - City Boundary Line
- ==== Zone Boundary
- Resource Protection; RPZ
- Shoreland Zone Line
- \* State Imposed Resource Protection Zone (August, 1974)



FORT GORGES  
(SEE INSERT)