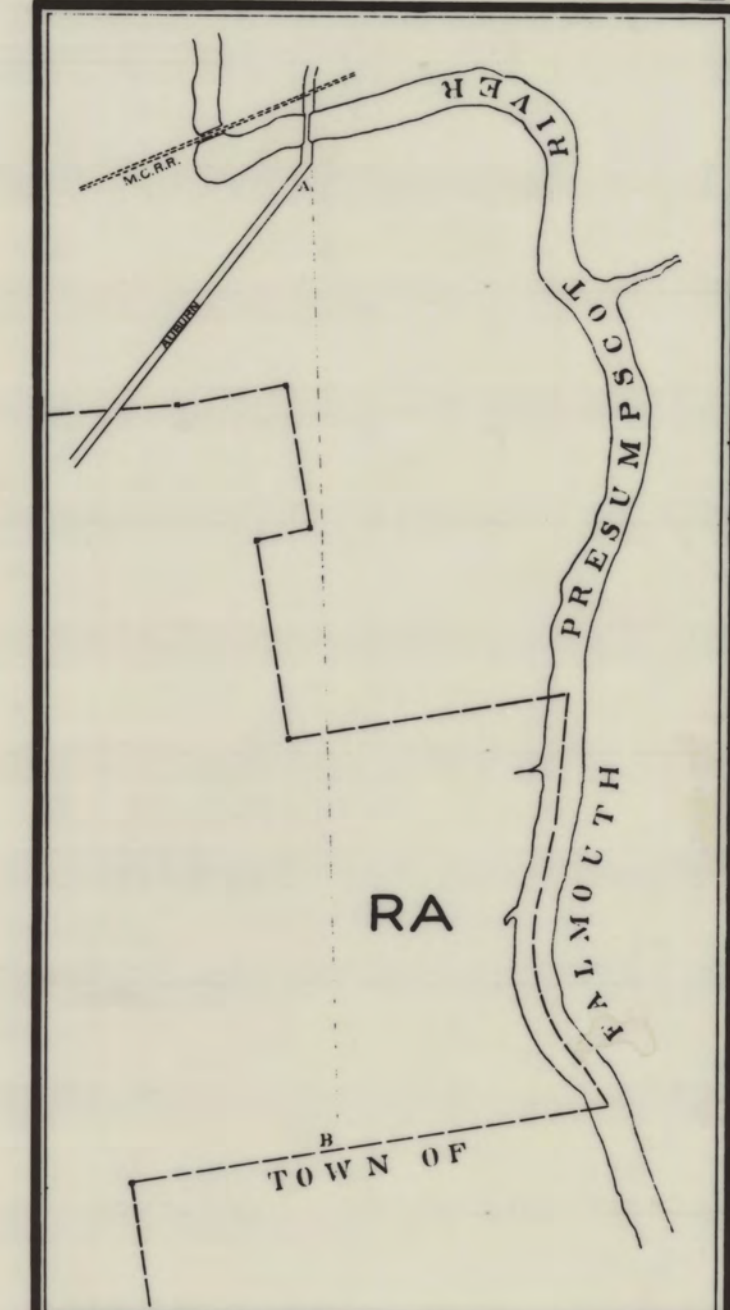
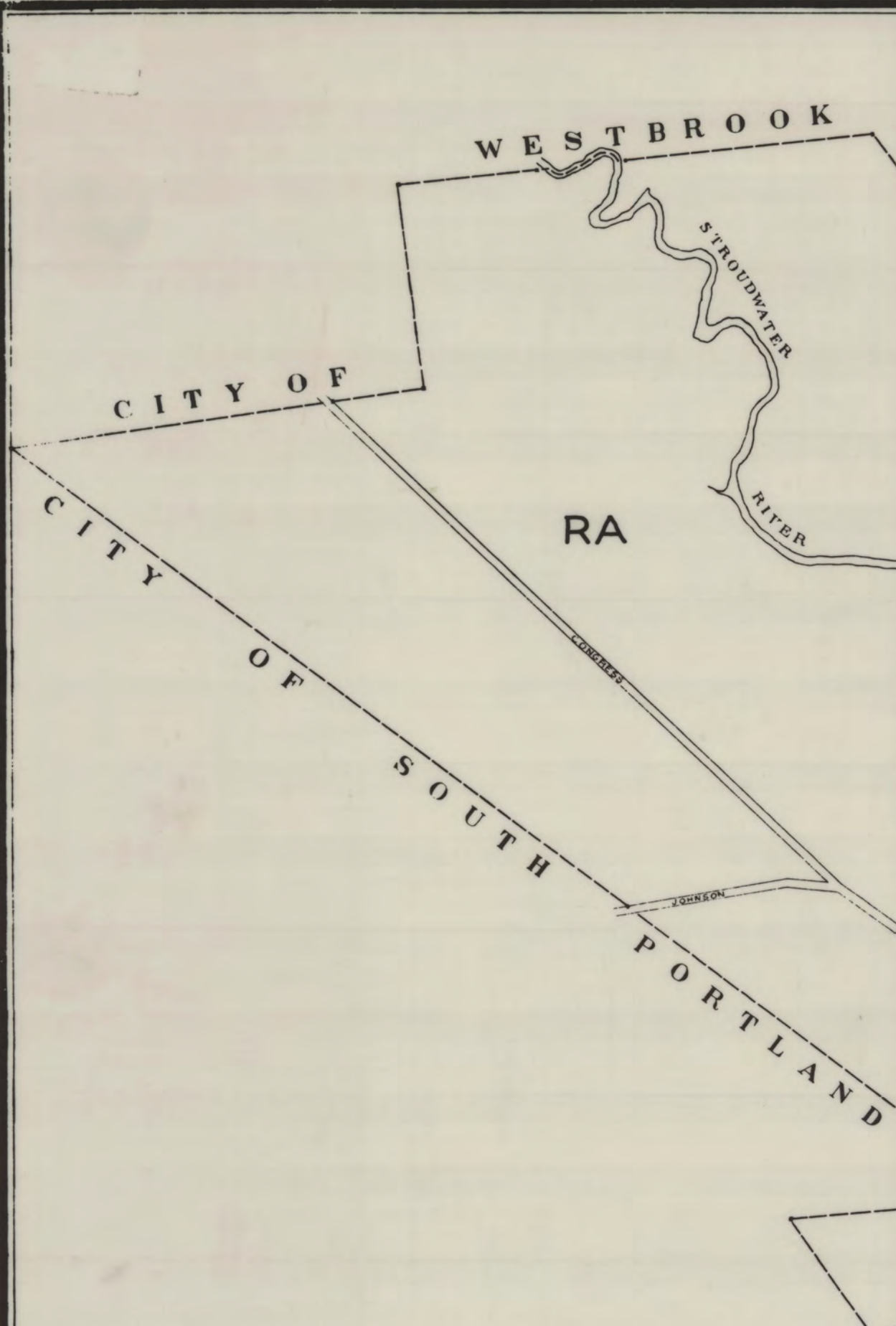
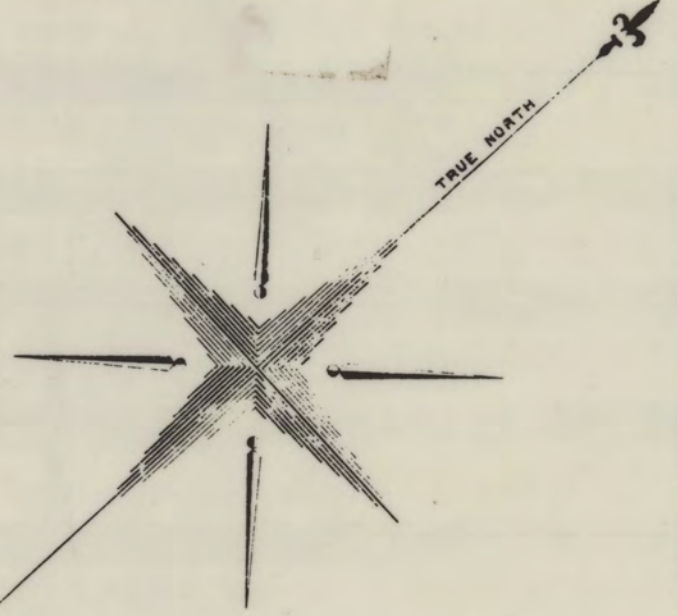


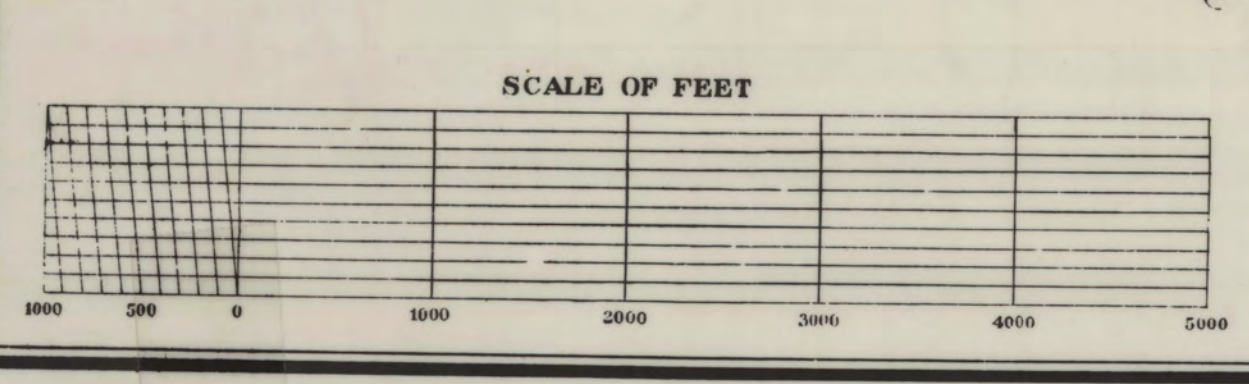
ZONING MAP CITY OF PORTLAND MAINE



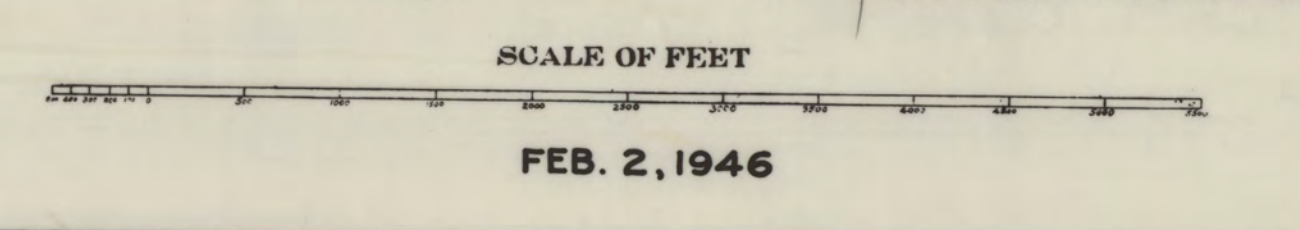
- AMENDMENTS**
- VICINITY OF BRIGHTON AVE., TAFT AVE. AND CABOT ST. ORDAINED - JUNE 3, 1946
ATTEST: *[Signature]* CITY CLERK
 - VICINITY OF FERN AVE. AND HARBOR GRACE ST. - LONG ISLAND ORDAINED - OCT 7, 1946
ATTEST: *[Signature]* CITY CLERK
 - VICINITY OF GILMAN ST. ORDAINED - DEC 16, 1946
ATTEST: *[Signature]* CITY CLERK
 - VICINITY OF ALLEN AVE. AND WASHINGTON AVE. ORDAINED - MAY 16, 1947
ATTEST: *[Signature]* CITY CLERK
 - MUNICIPAL AIRPORT ZONE ORDAINED - FEB 14, 1949
ATTEST: *[Signature]* CITY CLERK
 - VICINITY OF BEDFORD ST. AND HEYWOOD ST. ORDAINED - APRIL 22, 1948
ATTEST: *[Signature]* CITY CLERK
 - VICINITY OF DANFORTH, MAPLE, & HIGH STS. ORDAINED - MAY 18, 1949
ATTEST: *[Signature]* CITY CLERK
 - VICINITY OF CHERY ST & OF HERSEY ST. ORDAINED - APRIL 2, 1951
ATTEST: *[Signature]* CITY CLERK
 - VICINITY OF CANGO ROAD ORDAINED - SEPT. 5, 1951
ATTEST: *[Signature]* CITY CLERK

LEGEND
KEY TO ZONES

U	UNRESTRICTED
I	INDUSTRIAL
G	GENERAL BUSINESS
B	LIMITED BUSINESS
L	LOCAL BUSINESS
M	MUNICIPAL AIRPORT
A	APARTMENT HOUSE
RD	RESIDENCE - D
RC	RESIDENCE - C
RB	RESIDENCE - B
RA	RESIDENCE - A
RAA	RESIDENCE - AA
⊥	INDICATES RIGHT ANGLE
—	INDICATES PROPERTY LINE



ZONING MAP
AS ADOPTED MARCH 18, 1946
BY THE CITY COUNCIL
ATTEST: *[Signature]* CITY CLERK



FEB. 2, 1946

946